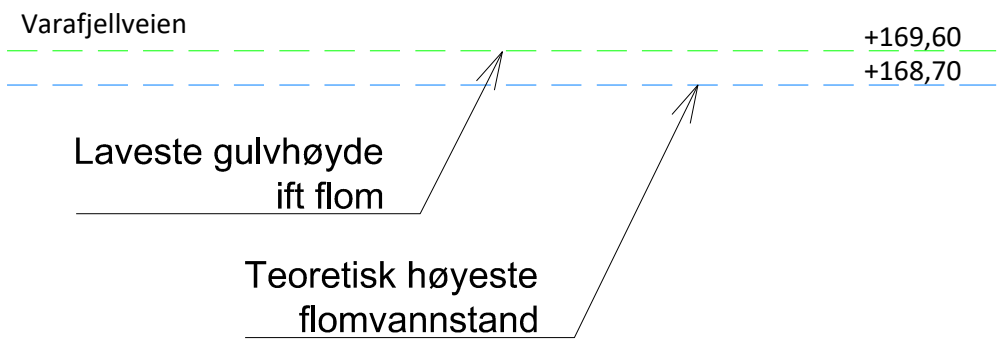
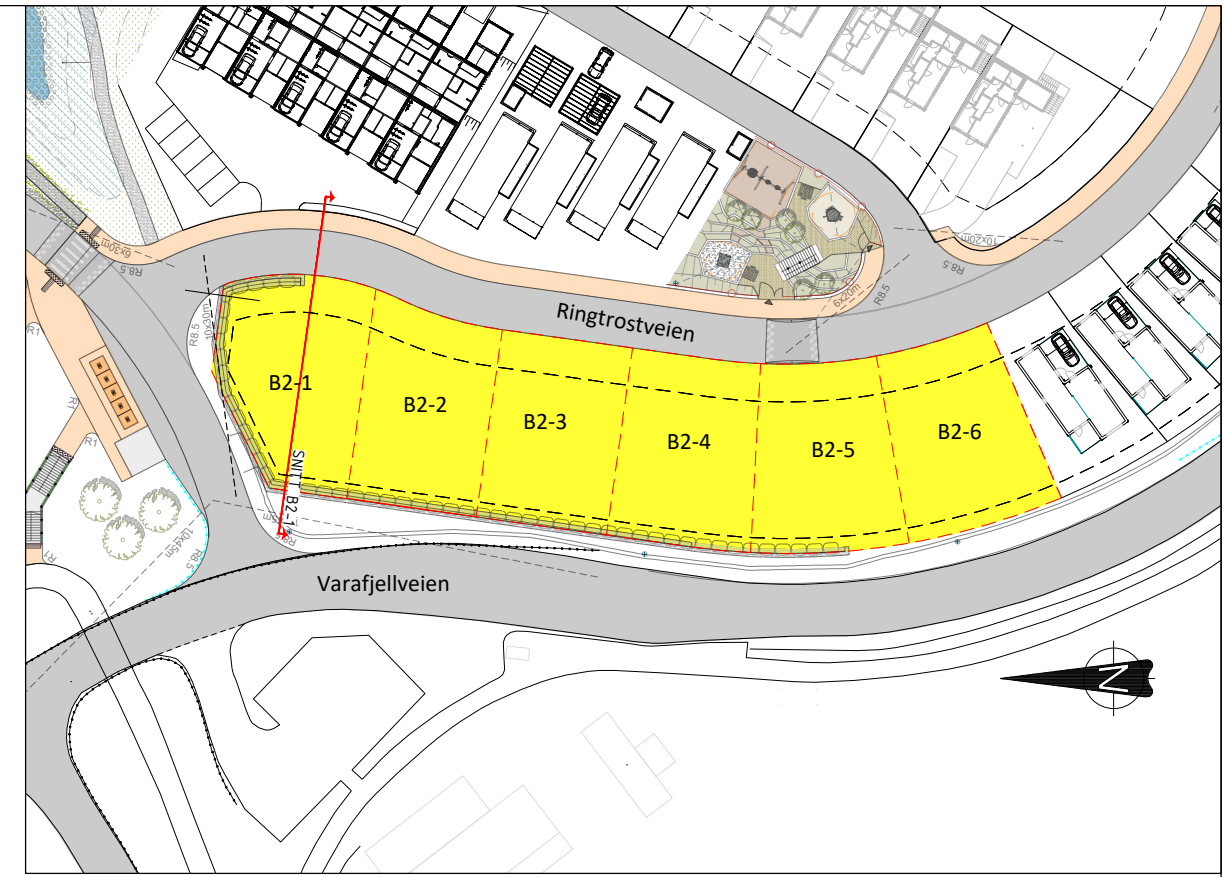
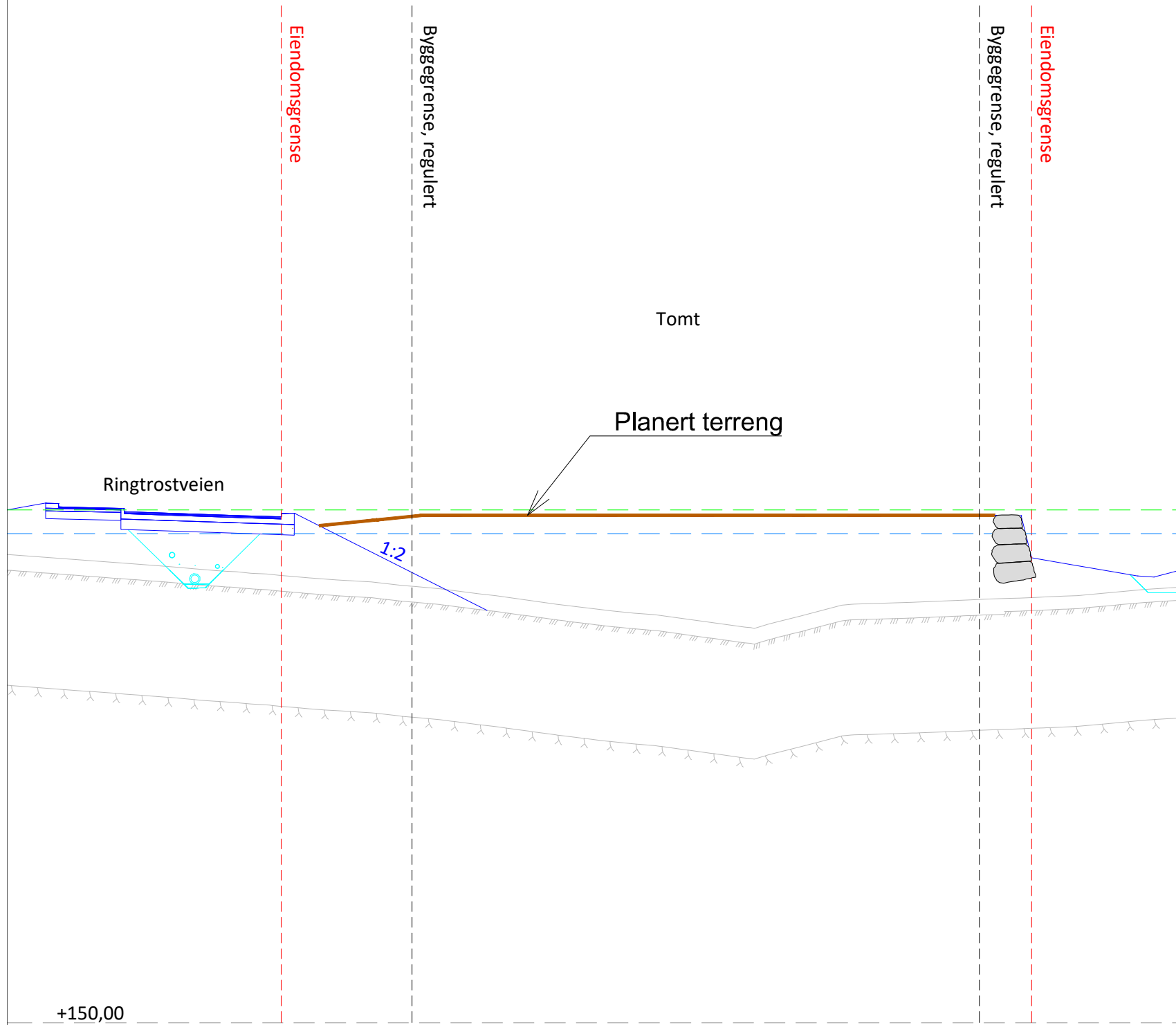


Snitt B2-1



Kartopplysninger						
Dato for grunnkart:			Ekvidistanse 1m			
Koordinatsystem: UTM-32 EUREF89/WGS84			Høydegrunnlag: NN2000			
X	1	Tomtekonsept	GV	JOJ	JOJ	22.08.2024
Status	Rev.	Endring	Utført	Kontr.	Ansv.	Dato
Gjesdal kommune			GV	JOJ	JOJ	22.08.2024
VVA Kodlidalen			Målestokk	Format		
Tomteplaner			1:100			A1
Tomt B2			(1:200 A3)			
Snitt B2-1			Oppdragsleder:			
			Jan Otto Johannessen			
			Oppdragsnr.			
			3449			
SWECO			Disiplin:			
SWECO Norge AS			Lepenummer:			
FORNEBUVEIEN 11, 1327 LYSAKER			T-B2-1			
TLF: 67 12 80 00 FAX: 67 12 58 40			Status:			
			Rev:			
			X			1